

**PIANO URBANISTICO GENERALE**

tav.















**3**

**Interventi sugli edifici storici**

scala 1:10.000

**confronto con RUE vigente**

**Nuove classi**

-  A1 ex 1
-  A2 ex 2
-  A3 ex 3
-  T1 ex 4
-  T2 ex 5
-  I ex 6
-  R ex 7
-  classe aumentata
-  classe abbassata
-  Centro storico di Ferrara ( vedi tav CS )
-  Territorio urbanizzato ( art. 32 co.2 LR 24/2017 )
-  Edificato sparso o discontinuo ( art. 32 co.3 lett b. LR 24/2017 )
-  Aree permeabili non urbanizzate ( art.32 co. 3 lett.c LR 24/2017 )
-  Territorio rurale ( art.36 LR 24/2017 )

